

Casto Canyon



GARFIELD COUNTY TRAILS

ATV & OHV TRAILS HEADQUARTERS

S
T
A
Y
O
N
T
H
E
T
R
A
I
L

Travel and recreate only where permitted.

Honor the rights of others to enjoy their activities.

Plan ahead and prepare, have the appropriate maps and equipment.

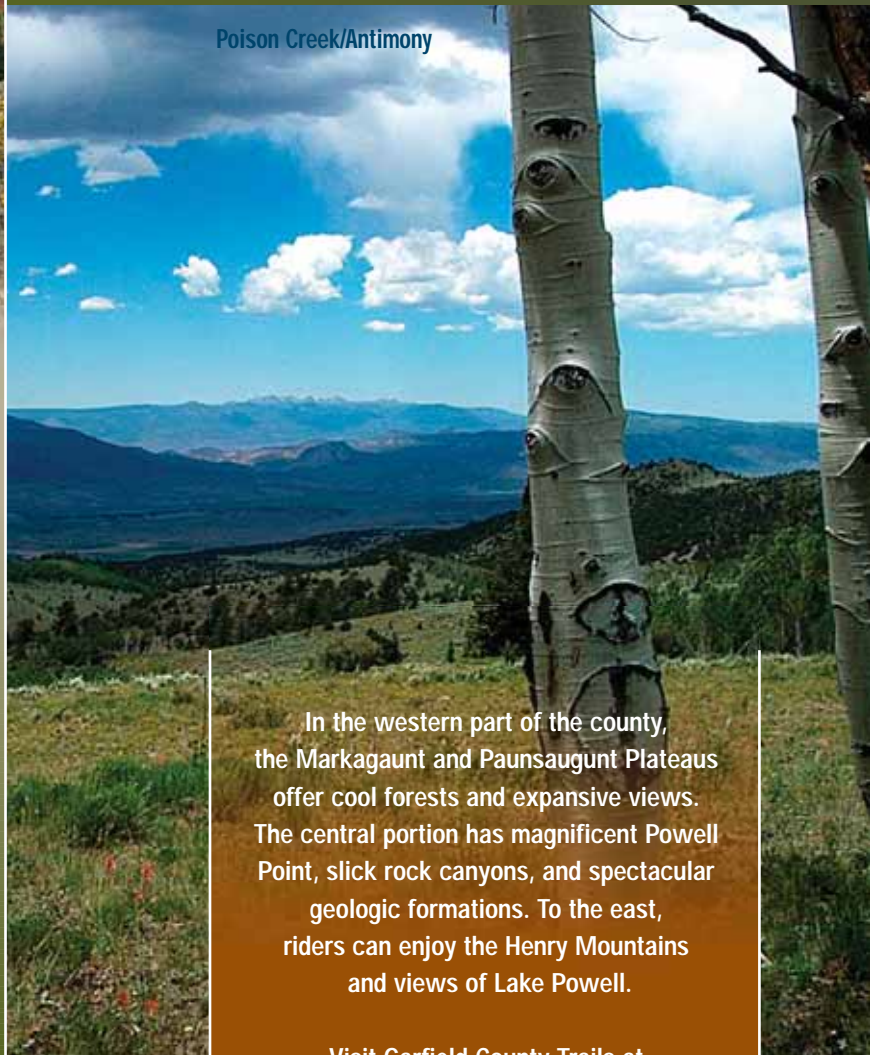
Consider the future and protect your opportunity by avoiding impacts to sensitive areas, wildlife, livestock, and private lands.

Be responsible in your use of the land.

Remember riding on public lands is a privilege, not a right.

For your own safety as well as the protection of the land, **STAY ON THE TRAIL!**

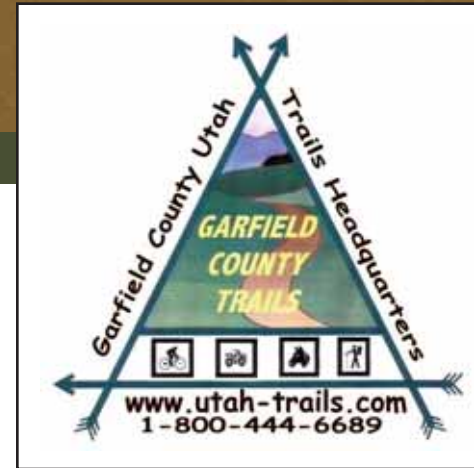
Poison Creek/Antimony



In the western part of the county, the Markagaunt and Paunsaugunt Plateaus offer cool forests and expansive views. The central portion has magnificent Powell Point, slick rock canyons, and spectacular geologic formations. To the east, riders can enjoy the Henry Mountains and views of Lake Powell.

Visit Garfield County Trails at utah-trails.com where you will find an interactive map, photos, and descriptions of trails in Garfield County.

You will also find links to Garfield County Travel Council (brycecanyoncountry.com) for arranging your trail excursion accommodations, Federal and State agencies for specific trail information, and other items of interest.



For Information Regarding ATV/OHV Trails and Accommodations in Garfield County contact:

Garfield County Travel Council
www.brycecanyoncountry.com
email: travgar@color-country.net
1.800.444.6689 or (435) 676.1160

For Specific OHV Trail Information & Regulations contact:

Dixie National Forest Ranger Districts
www.fs.fed.us.dxn
Cedar City (435) 865.3700
Powell (435) 676.9300
Escalante (435) 826.5499
Loa/Teasdale (435) 836.2811

Grand Staircase Escalante National Monument
www.ut.blm.gov/monument/
Cannonville (435) 679.8980
Escalante (435) 826.5499

Utah OHV Regulations
www.stateparks.utah.gov/ohv/default.htm
1.800.OHV.RIDE

In Case of Emergency Call
The Garfield County Sheriff's Office
911 or (435) 676.2678



From plateaus to canyons, mountains to valleys, OHV Trails in Garfield County, Utah have it all! You can ride for hours or days on exciting trails that let you experience the breathtaking beauty of southern Utah.



Poison Creek




Casto Canyon



Paunsaugunt Great Western



Flint Trail



Casto Canyon



Proctor Canyon




Poison Springs



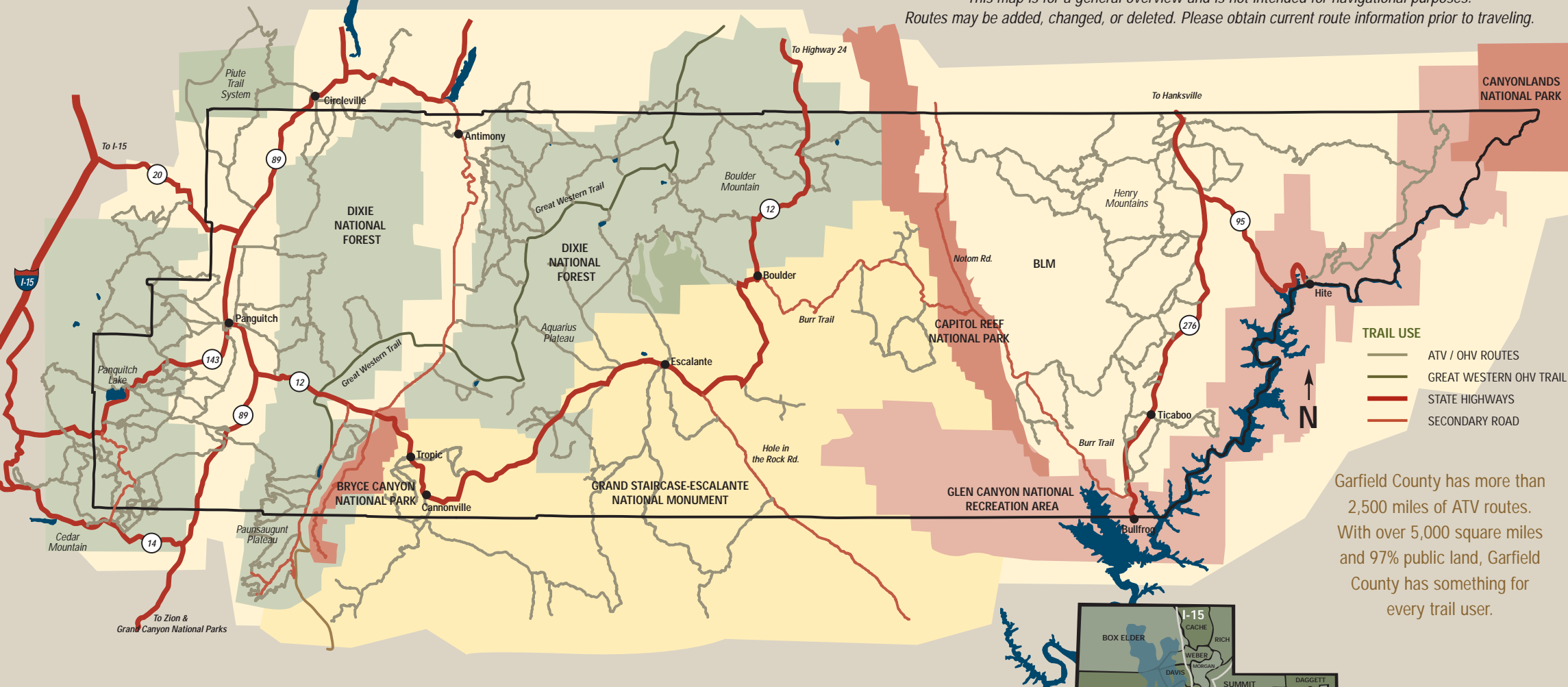
Limekiln

ATV & OHV TRAILS HEADQUARTERS

Aquarius Plateau/Powell Point



This map is for a general overview and is not intended for navigational purposes. Routes may be added, changed, or deleted. Please obtain current route information prior to traveling.



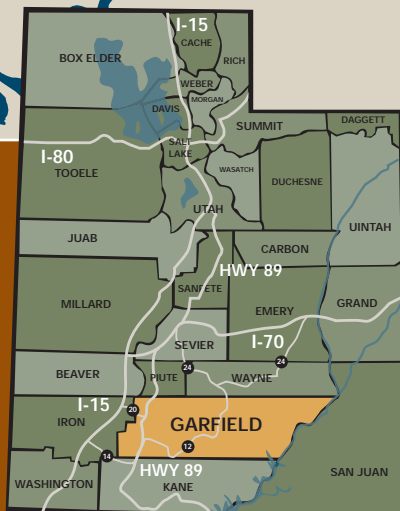
Garfield County has more than 2,500 miles of ATV routes. With over 5,000 square miles and 97% public land, Garfield County has something for every trail user.

utah-trails.com
1.800.444.6689

We invite you to enjoy the Trails in Garfield County. We only ask that you remember to be responsible towards the land, so as to preserve the continued and future recreational opportunities for generations to come. An ancient Native American proverb that states:

"We did not inherit the earth from our parents. We are borrowing it for our children."

Become informed.
Educate your children.
Become involved.



APPROXIMATE DRIVING TIME TO:

Las Vegas	4 hours
Salt Lake City	4 hours
Denver	8 hours
Pheonix	7 hours

